










CHKD  
 O.E. S.F.K.  
 DR. Todd  
 F.T.  
 DATE 05-31-02  
 JOB 10131-2-0125



**EXPLANATION:**

 HISTORIC FAULT DISPLACEMENT  
 HOLOCENE FAULT DISPLACEMENT WITHOUT HISTORIC RECORD

 YEAR M 8+  
 YEAR M 7-8  
 YEAR M 6-7  
 YEAR M 5-6

  
 SCALE IN KILOMETERS  
 SCALE 1: 750,000 IN MILES

- REFERENCES:**
- JENNINGS, C.W., 1994, "FAULT ACTIVITY MAP OF CALIFORNIA AND ADJACENT AREAS WITH LOCATION AND AGES OF RECENT VOLCANIC ERUPTIONS", CALIFORNIA DIVISION OF MINES AND GEOLOGY, GDM-6.
  - EARTHQUAKE CATALOGS: RICHTER, 1812-1932, NATIONAL OCEANIC ATMOSPHERIC ADMINISTRATION, 1812-1931; CALTECH, 1932-1997.

**REGIONAL SEISMICITY**

FIGURE 4